



Circular

TO ALL MEMBERS

19 January 2009

Dear Sirs

ADDITIONAL PREMIUM AREAS

We hereby give you notice that your directors have determined in the exercise of their powers under rules 19.3 and 19.3.1 that the Additional Premium areas shall be amended as follows:

1. **Africa**
 - d. Somalia is amended
 - d.i. Somalia Transit is deleted
 - e. Gulf of Aden Transit is deleted and replaced by Indian Ocean
4. **Middle East**
 - f. Gulf of Aden Transit is amended

This notice will become effective at 00.00 hours GMT 2 February 2009 from which time the Additional Premium areas will be in accordance with the attached schedule.

We remind members that notice must be given to the Association before an entered ship proceeds into any of the Additional Premium areas listed in the schedule.

Yours faithfully

Alistair Groom
Chief Executive
Charles Taylor & Co Limited

Direct Line: +44 (0)20 7522 7422
E-mail: alistair.groom@ctcplc.com

The Standard Steamship Owners' Mutual War Risks Association Limited

Registered in England No. 127257 Registered Office: International House, 1 St. Katharine's Way, London E1W 1UT
Authorised and regulated by the Financial Services Authority
Website www.standard-club.com

The Managers: Charles Taylor & Co. Limited

International House, 1 St. Katharine's Way, London E1W 1UT
Telephone: +44 (0)20 7488 3494 Fax: +44 (0)20 7481 9545 E-mail: p&i.london@ctcplc.com
Registered in England No. 2561548
Charles Taylor & Co. Limited is an appointed representative of Charles Taylor Consulting plc,
which is authorised and regulated by the Financial Services Authority



Additional Premium areas with effect from 00.00 hours GMT 2 February 2009

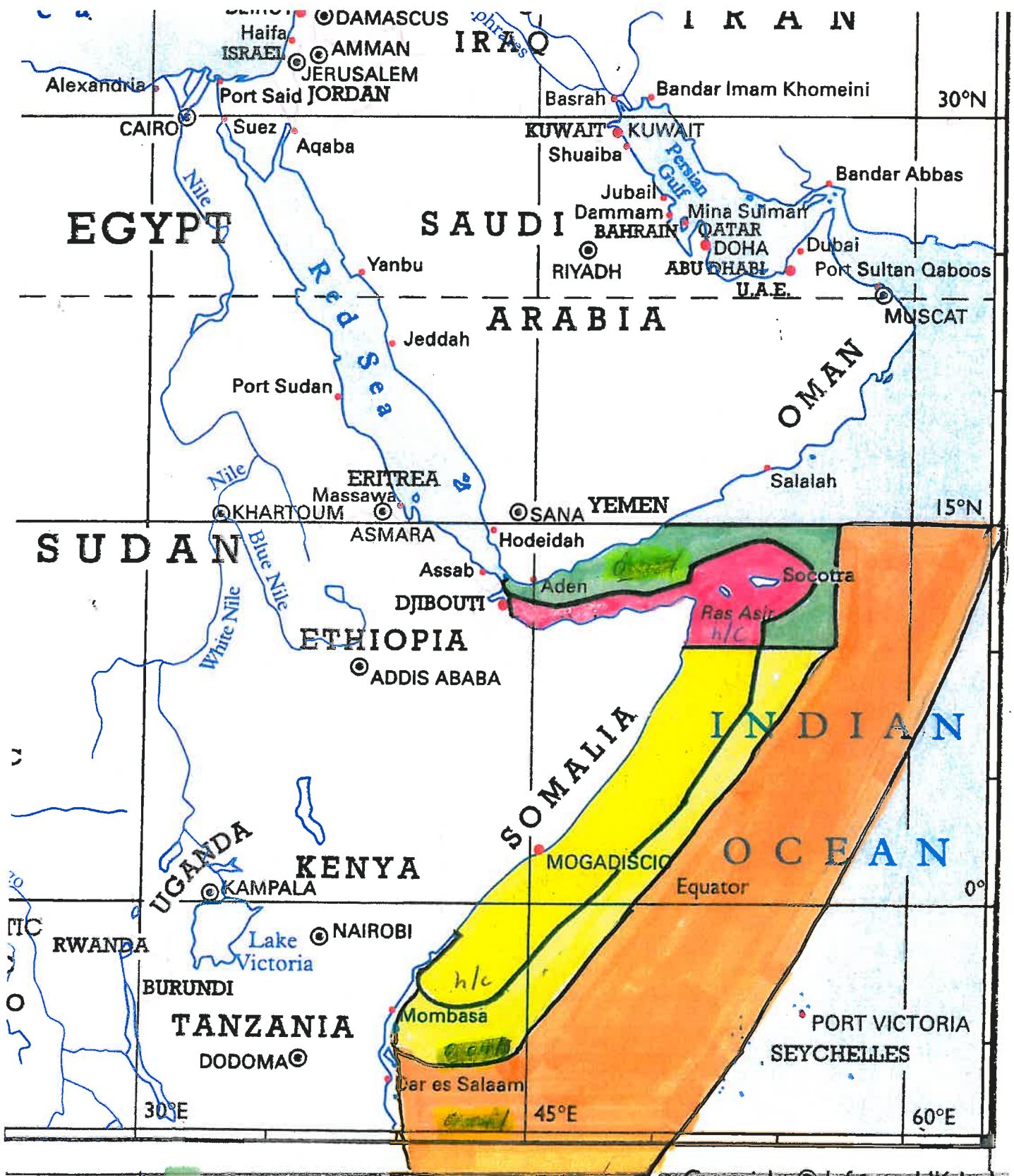
| | |
|-----------|--|
| 1. | Africa |
| a. | Djibouti |
| b. | Ivory Coast |
| c. | Nigeria including Terminals |
| d. | Somalia, including waters out to 250 nautical miles from the eastern Somalia coast south of latitude 10°N. |
| e. | Indian Ocean, beyond the eastern Somalia and Gulf of Aden areas out to 600 nautical miles from the coast of eastern Africa south of latitude 15°N and north of latitude 10°S, but excluding the coastal waters of Kenya and Tanzania up to 12 nautical miles offshore. The north-eastern point of the Indian Ocean area is measured from Ras Asir (11°50'N, 051°16.9'E). |
| | |
| 2. | Asia |
| a. | Thailand, southern Gulf coast of, between and including Songkhla and Narathiwat |
| b. | Sri Lanka |
| | |
| 3. | Indonesia/Malaysia |
| a. | Ambon (Seram) |
| b. | Balikpapan (South East Borneo) |
| c. | Borneo, north east coast of, between and including Kudat and Tarakan |
| d. | Jakarta |
| e. | Sumatera (Sumatra), but only the North Eastern coast between 5°40'N and 0°48'N |
| f. | Poso (Sulawesi) |
| | |
| 4. | Middle East |
| a. | Saudi Arabia |
| b. | Iraq |
| c. | Israel |
| d. | Lebanon |
| e. | Yemen |
| f. | Gulf of Aden Transit: The area enclosed by the Bab-el-Mandeb Strait, latitude 15°N, longitude 57°E and latitude 10°N. |
| | |
| 5. | Philippines |
| a. | Mindanao, southern coast of, between and including Polloc Harbour and Mati |
| b. | Sulu Archipelago including Jolo (see page 3) |
| | |
| 6. | Europe |
| a. | Georgia |


The ports, places, countries, zones and areas listed shall include all harbours, offshore installations and terminals unless otherwise stated.


.. / ...

**Sulu Archipelago**

From Tanjung Bidadari ($5^{\circ}49'.6N$, $118^{\circ}21'.0E$) along the east coast of Sabah to Tanjung Bagahak Light ($4^{\circ}56'.5N$, $118^{\circ}38'.3E$); thence south-eastwards to Pulau Matakang Light ($4^{\circ}34'.6N$, $118^{\circ}57'.0E$); thence southwards to position $3^{\circ}32'.0N$, $118^{\circ}57'.0E$; thence north-eastwards to position $5^{\circ}50'.0N$, $122^{\circ}31'.0E$; thence northwards to position $7^{\circ}06'.6N$, $122^{\circ}31'.0E$; thence westwards to Batorampon Point Light ($7^{\circ}06'.6N$, $121^{\circ}53'.8E$); thence west-south-westwards to Tanjung Bidadari.



*  Gulf of Aden AP Area, within which

 waters within 50 nautical miles of north coast of Somalia, 100 nautical miles of the Socotra Archipelago or 200 nautical miles of the east coast of Somalia.

 Somalia Transits

Copyright © Informa UK Ltd

*Prod. option us **

12/1/09

*Eppedwe00-01 ho
1/2/09.*

13/1/09